

CERTIFIED RECORD OF LAND CORNER MONUMENTATION

C-21

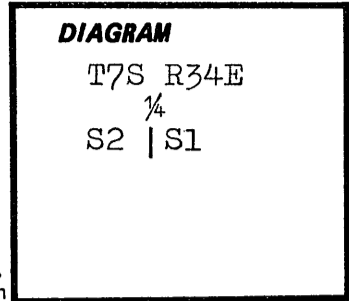
**History of original corner establishment:**

Corner was set by Herman D. Gradon in 1884 under Contract No. 499, dated March 11, 1884.

Set a stone 13" X 11" X 5", 7" in the ground marked 1/4 on the West face from which bears;

A Pine, 8" diam. S. 80°E., 81 lks., marked 1/4SBT.

A Pine, 12" diam. S. 33°W., 46 lks., marked 1/4SBT.



**Description of corner evidence found:**

Fd. stone, 13" X 11" X 5", w/chisels mks., at record bearing and distance from remaining B.T., which bears S. 33°W., 46 lks., a Lodgepole Pine, snag, w/scribes in upper blaze "4S", lower blaze healed, no trace of S.E. B.T.

**Description of monument and accessories | established to perpetuate the original location of this corner:**

Set; a 2 1/2" diam. alum. cap on a 2 1/2" X 30" alum pipe at corner and buried cornerstone alongside pipe. Raised stone mound around pipe. Set steel posts 4'± W. & N. with mon., attn. & prop. bndry. signs attached

T7S R34E  
 1/4  
 S2 | S1  
 RPLS 1910  
 1985

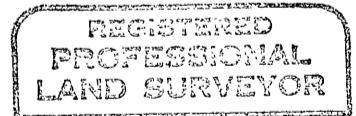
9" D.B.H. Lodgepole Pine, S. 72 1/2°W., 8.1', scribed 1/4S2BT.

13" D.B.H. Lodgepole Pine, S. 42°E., 19.2', scribed 1/4S1BT.

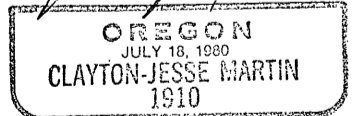
Set a brass washer mkd. RPLS 1910 btwn. B&T of each B.T.. set B.T. tags, attn. signs, painted bands and faces red.

Distances to B.T.'s. are to center of tree 1 foot above the root crown.

Bearings are magnetic with 20° East declination.



*Clayton J. Martin*



C.J. MARTIN SURVEYING  
 2751 JUNIPER ST.  
 SWEET HOME, OR 97306

Office of Surveyor County of Grant  
 State of Oregon, I hereby certify that the within instrument was filed in this office  
 for record on the 16 day of DEC, 1985  
Robert D. [Signature] by \_\_\_\_\_  
 (COUNTY OFFICIAL) (DEPUTY)